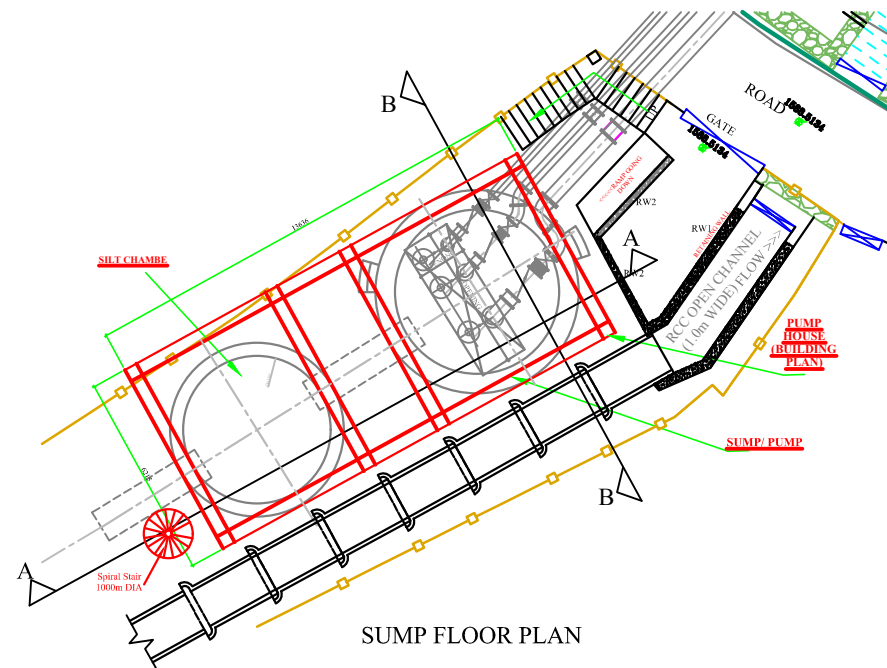
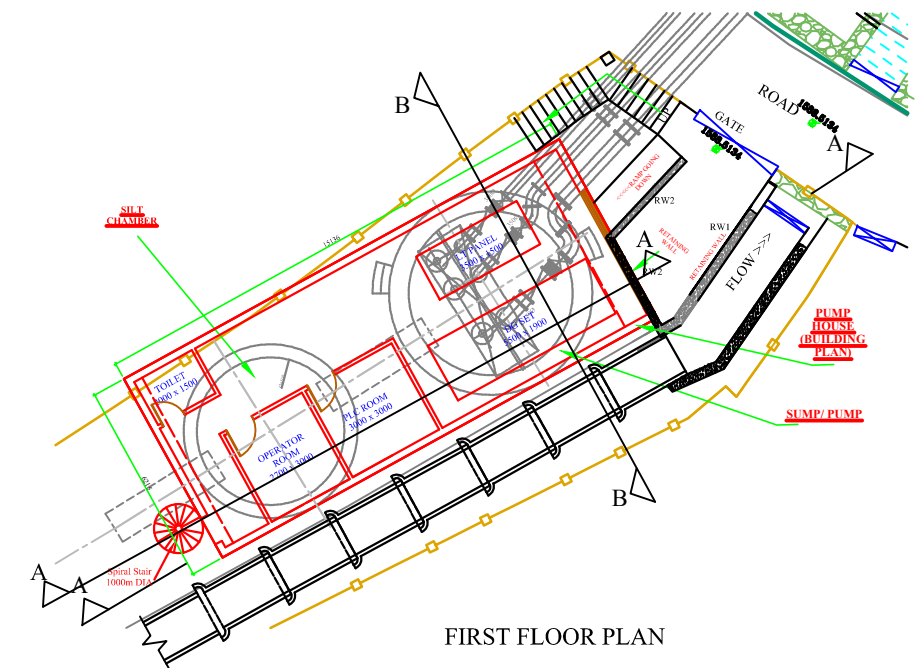


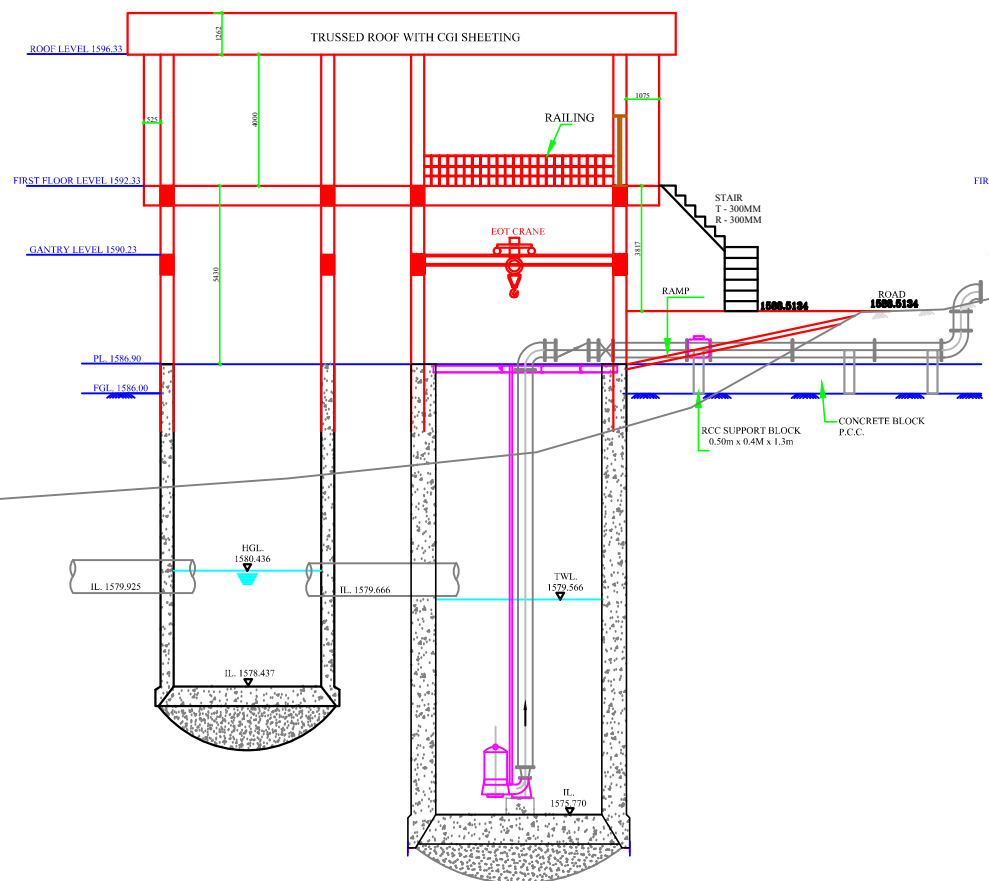
SUMP/PUMP HOUSE LAYOUT PLAN



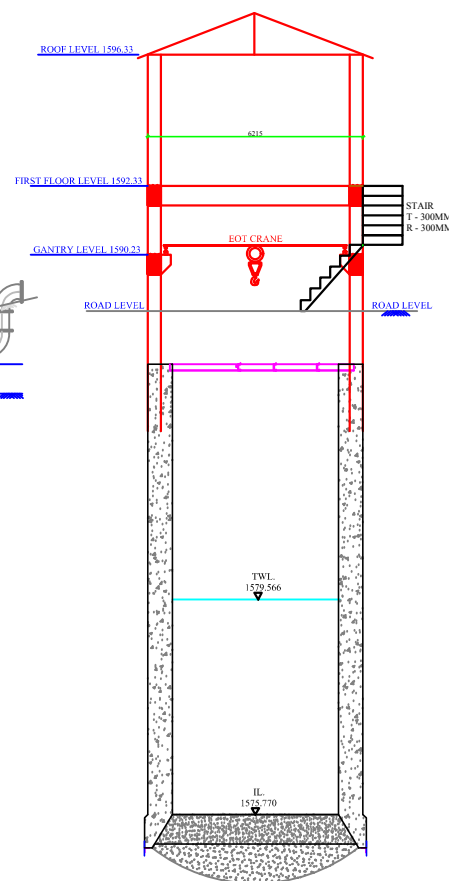
SUMP FLOOR PLAN



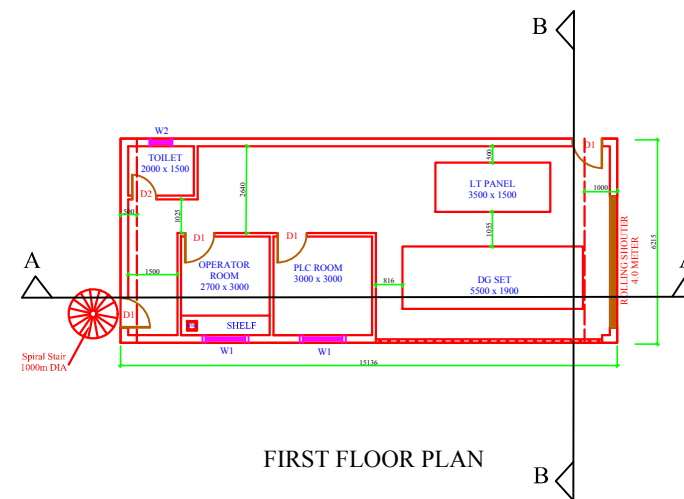
FIRST FLOOR PLAN



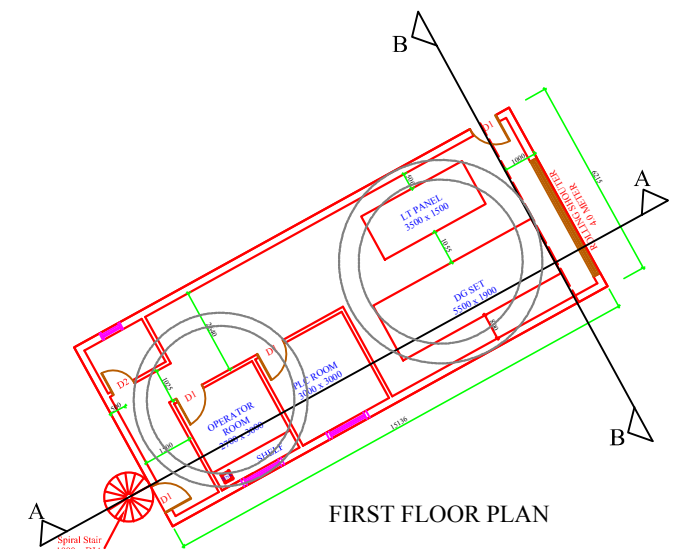
SECTION - AA



SECTION - BB



FIRST FLOOR PLAN



FIRST FLOOR PLAN

NOTES:-

REF. DWG. - CAMPUS LAYOUT PLAN
DWG. NO. - WAPCOS/M/LAYOUT/01

NOTES:-

1. ALL DIMENSIONS ARE IN mm. UNLESS OTHERWISE SPECIFIED.
2. DO NOT SCALE WORK, TO WRITTEN DIMENSIONS ONLY.
3. DRAWING SIZE : A3

DEPTT	PMU JTRP		
PROJECT	STORM WATER DRAINAGE SCHEME, BONPURA & PADSHAHI BAGH, ZONE -1, SRINAGAR, (J&K)		
TITLE	GA OF BUILDING PLAN FOR MPS		WAPCOS LIMITED
DWG. NO. - WAPCOS/C/PCB/01	DATE - 11.05.2019	REVISION : - R3	